



Zip Line Tour

The two day Zip Line tour is taking shape. We leave Thursday, November 13 for a fun drive to Windsor (near Santa Rosa). Group dinner that night. Friday morning we drive ~ 35 miles west to Occidental to begin the Zip Line at 10 AM. We Zip Line in groups of 8 and the Zip line adventure includes 7 Zip Lines, 2 Sky bridges and beautiful panoramas. Bring your cameras.

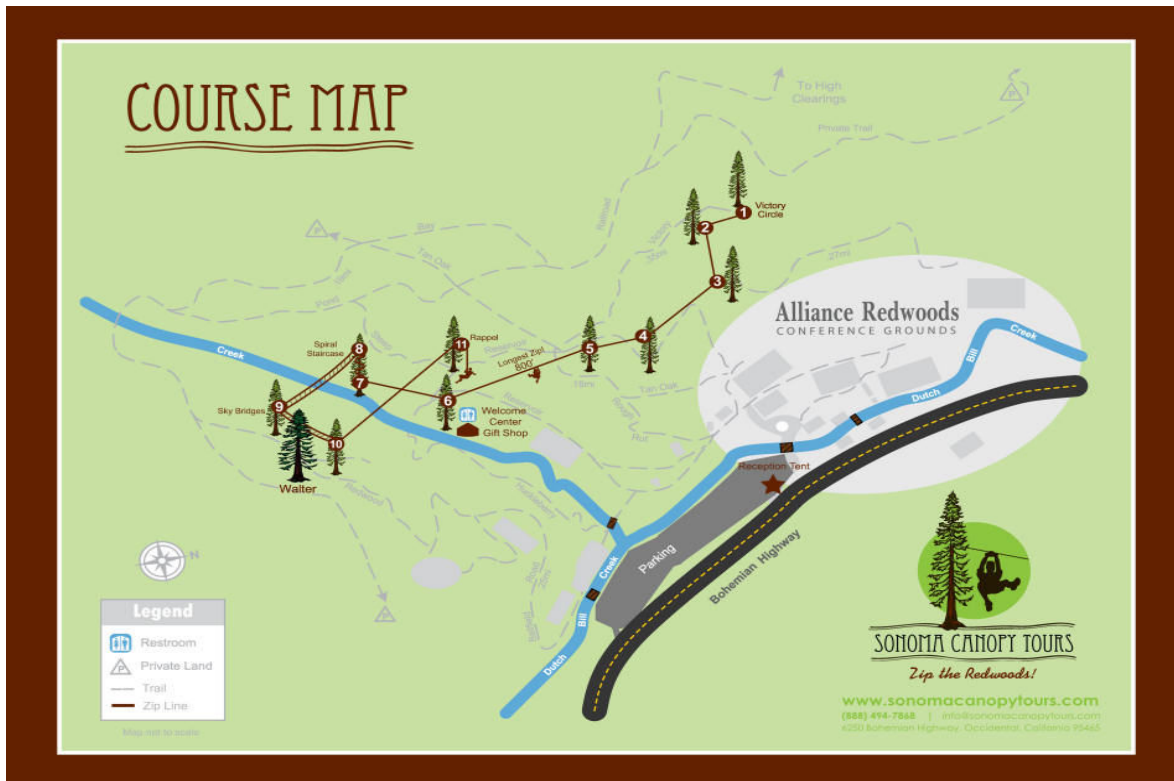
The Sonoma Canopy Tours require deposits up front. The fee is \$89 per person. Please drop off or mail your checks to Sheron Watkins (see the LHSCG Roster for mailing address).

Our hotel Thursday night is the Hampton Inn in Windsor, CA. The cost is \$119 per night with a king bed. Includes breakfast and use of facilities. Bring your favorite wine and cheese because we are planning a social before our group dinner. We will also get a specific parking area for our cars and the City of Windsor have police patrol cars check the parking lot during the night.

Booking your room for Hampton Inn – Windsor, call 707-837-9355. Our Group Code is LHS for November 13, 2014. Be prepared for automated phone directory.

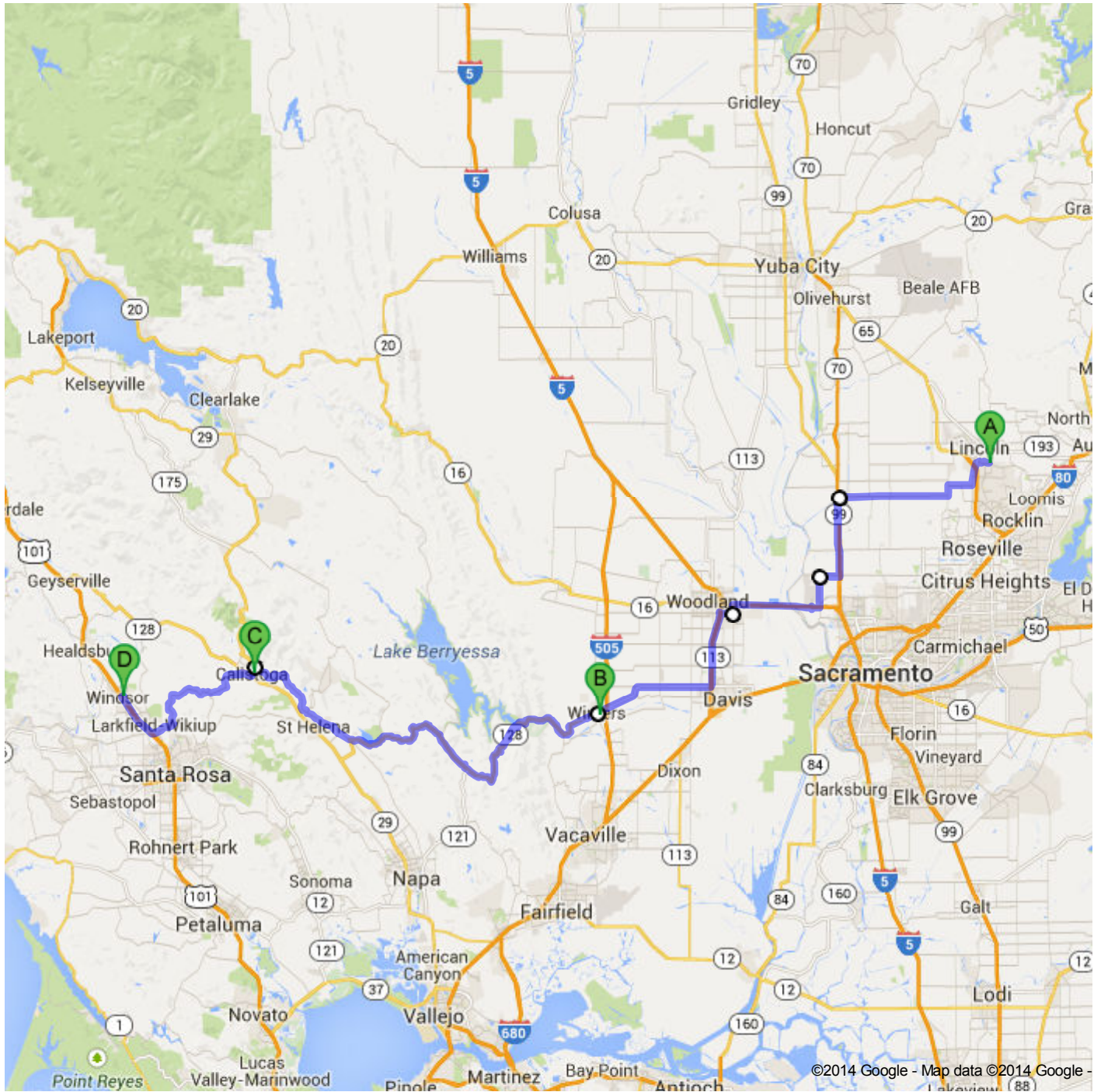
Everyone is welcome to come along with us even if you don't want to Zip Line. Join us for the drive, dining and companionship. It will be fun for all.

Bud VanCott





Directions to 8937 Brooks Rd S, Windsor, CA 95492
131 mi – about 2 hours 54 mins



**Orchard Creek Lodge**

965 Orchard Creek Ln, Lincoln, CA 95648

- | | | |
|--|--|----------------------------|
| | 1. Head northwest toward Orchard Creek Ln | go 62 ft
total 62 ft |
| | 2. Turn right onto Orchard Creek Ln | go 472 ft
total 0.1 mi |
| | 3. Turn left onto Del Webb Blvd
About 2 mins | go 0.8 mi
total 0.9 mi |
| | 4. Turn right onto E Joiner Pkwy | go 0.3 mi
total 1.2 mi |
| | 5. Turn left onto Sterling Pkwy
About 49 secs | go 0.3 mi
total 1.5 mi |
| | 6. Turn left onto Lincoln Blvd/Old Hwy 65
Continue to follow Old Hwy 65
About 57 secs | go 0.5 mi
total 2.0 mi |
| | 7. Continue straight onto Industrial Ave
About 2 mins | go 1.7 mi
total 3.7 mi |
| | 8. Turn right onto Athens Ave
About 3 mins | go 2.3 mi
total 6.0 mi |
| | 9. Turn left onto Fiddymment Rd
About 1 min | go 1.0 mi
total 7.0 mi |
| | 10. Take the 1st right onto Sunset Blvd W
About 7 mins | go 6.5 mi
total 13.5 mi |
| | 11. Continue onto Howsley Rd
About 5 mins | go 4.1 mi
total 17.6 mi |
| | 12. Turn left to merge onto CA-99 S
About 6 mins | go 6.9 mi
total 24.6 mi |
| | 13. Take the exit toward W Elverta Rd | go 0.4 mi
total 25.0 mi |
| | 14. Turn right onto W Elverta Rd
About 2 mins | go 1.8 mi
total 26.8 mi |
| | 15. Turn left onto Power Line Rd
About 4 mins | go 3.1 mi
total 29.9 mi |
| | 16. Turn right onto Bayou Way
About 2 mins | go 0.9 mi
total 30.8 mi |
| | 17. Take the 1st right onto Airport Blvd | go 0.2 mi
total 31.0 mi |
| | 18. Merge onto I-5 N via the ramp to Woodland
About 7 mins | go 7.4 mi
total 38.4 mi |
| | 19. Take the Rd 102 exit | go 0.3 mi
total 38.7 mi |
| | 20. Turn left onto Co Rd 102
About 2 mins | go 0.9 mi
total 39.6 mi |
| | 21. Turn right onto Rd 24/E Gibson Rd
About 2 mins | go 1.3 mi
total 40.9 mi |
| | 22. Take the State Route 113 S ramp to Davis | go 0.2 mi
total 41.1 mi |

- 113

23. Merge onto **CA-113 S**
About 6 mins

go 6.9 mi
total 47.9 mi

24. Take the **Covell Blvd** exit

go 0.3 mi
total 48.2 mi

25. Turn right onto **W Covell Blvd**
About 3 mins

go 1.8 mi
total 50.1 mi

26. Continue onto **Co Hwy E6**
About 6 mins

go 5.0 mi
total 55.1 mi

27. Slight left onto **Rd 93A**
About 1 min

go 1.0 mi
total 56.1 mi

28. Continue onto **Russell Blvd**
About 3 mins

go 3.0 mi
total 59.1 mi

128

29. Continue onto **CA-128 W/E Grant Ave**
About 2 mins

go 1.0 mi
total 60.1 mi

30. Turn left onto **Railroad Ave**
About 54 secs

go 0.2 mi
total 60.3 mi

31. Turn left onto **E Main St**
Destination will be on the left

go 167 ft
total 60.3 mi

Total: **60.3 mi** – about **1 hour 14 mins**

B
Steady Eddys Coffee House
total 0.0 mi
5 E Main St, Winters, CA 95694

- 32. Head **southwest** on **E Main St** toward **Railroad Ave**

go 167 ft
total 167 ft

33. Take the 1st right onto **Railroad Ave**
About 1 min

go 0.2 mi
total 0.3 mi

128

34. Turn left onto **CA-128 W**
About 28 mins

go 19.9 mi
total 20.2 mi

128

35. Turn right to stay on **CA-128 W**
About 21 mins

go 16.0 mi
total 36.2 mi

128

36. Turn right onto **CA-128 E**

go 0.1 mi
total 36.3 mi

37. Continue straight onto **Silverado Trail S**
About 17 mins

go 13.2 mi
total 49.5 mi

38. Turn left onto **Lincoln Ave**
Destination will be on the left
About 2 mins

go 0.7 mi
total 50.2 mi

Total: **50.2 mi** – about **1 hour 10 mins**

C
Palisades Deli Cafe
total 0.0 mi
1458 Lincoln Ave #1, Calistoga, CA 94515

- 39. Head **south** on **Lincoln Ave** toward **Washington St**
About 1 min

go 0.3 mi
total 0.3 mi

40. Turn right onto **Foothill Blvd**
About 2 mins

go 1.0 mi
total 1.3 mi

41. Turn left onto **Petrified Forest Rd**
About 6 mins

go 4.4 mi
total 5.7 mi

42. Turn right onto **Porter Creek Rd**
About 7 mins

go 4.7 mi
total 10.4 mi

43. Continue onto **Mark West Springs Rd** go 5.3 mi
About 8 mins total 15.7 mi



44. Take the ramp onto **US-101 N** go 4.4 mi
About 4 mins total 20.2 mi

45. Take the exit toward **Central/Windsor** go 0.2 mi
total 20.3 mi

46. Continue straight onto **Lakewood Dr** go 0.1 mi
total 20.4 mi

47. Turn left onto **Brooks Rd S** go 0.1 mi
total 20.5 mi

48. Turn left go 98 ft
total 20.5 mi

49. Turn right go 30 ft
Destination will be on the left total 20.5 mi

Total: **20.5 mi** – about **30 mins**



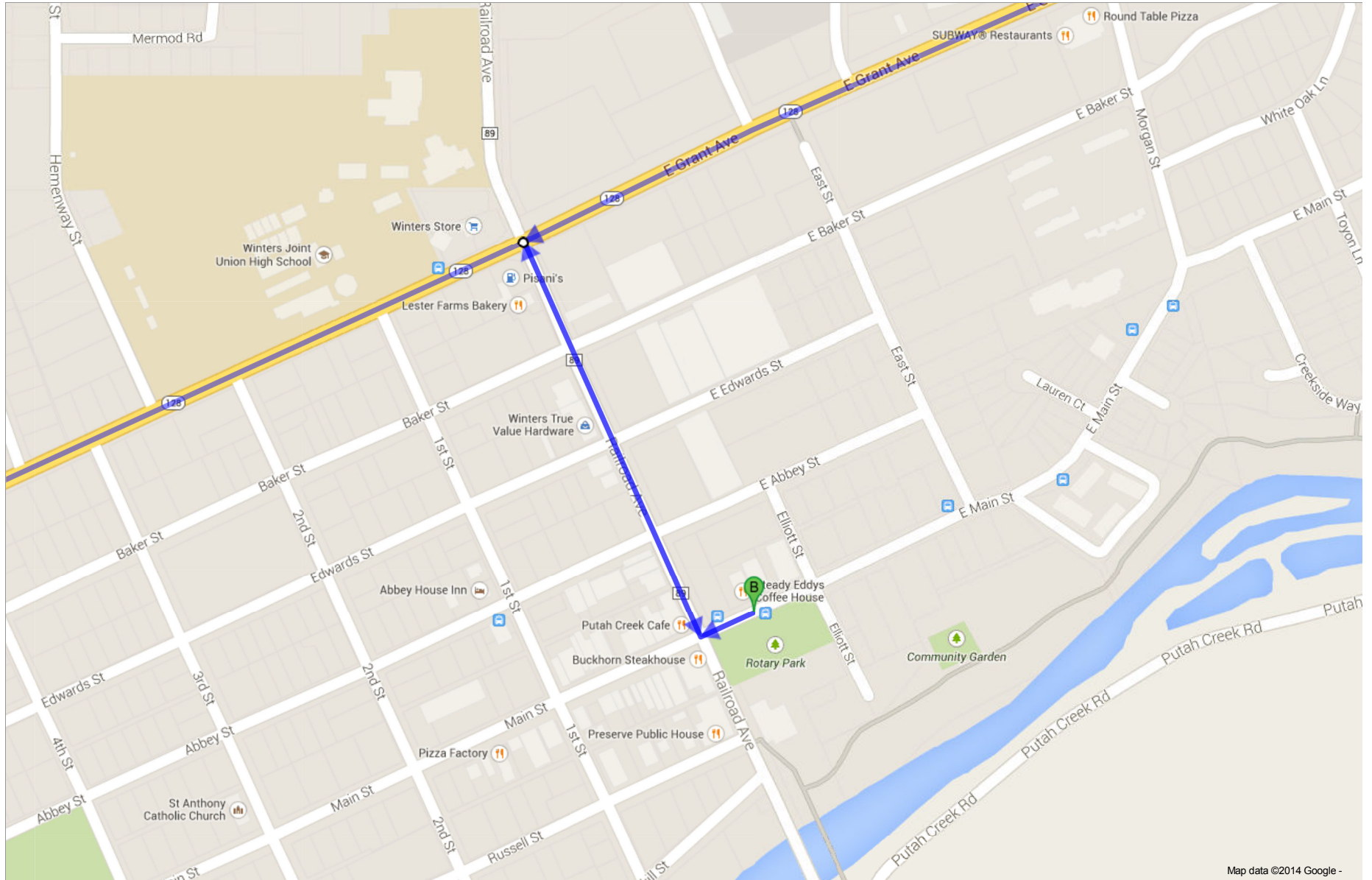
8937 Brooks Rd S, Windsor, CA 95492

These directions are for planning purposes only. You may find that construction projects, traffic, weather, or other events may cause conditions to differ from the map results, and you should plan your route accordingly. You must obey all signs or notices regarding your route.

Map data ©2014 Google

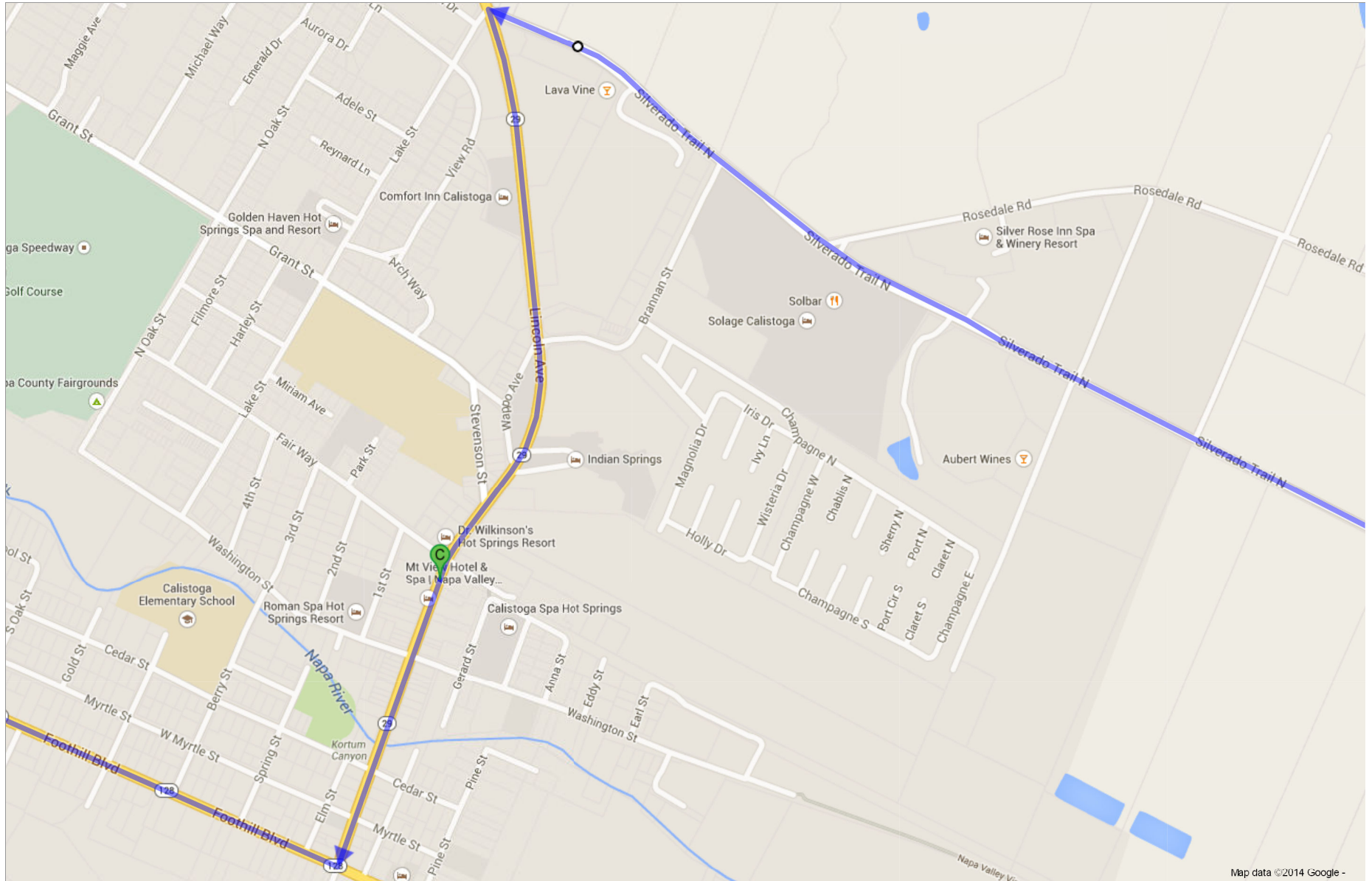
Directions weren't right? Please find your route on maps.google.com and click "Report a problem" at the bottom left.

To see all the details that are visible on the screen, use the "Print" link next to the map.



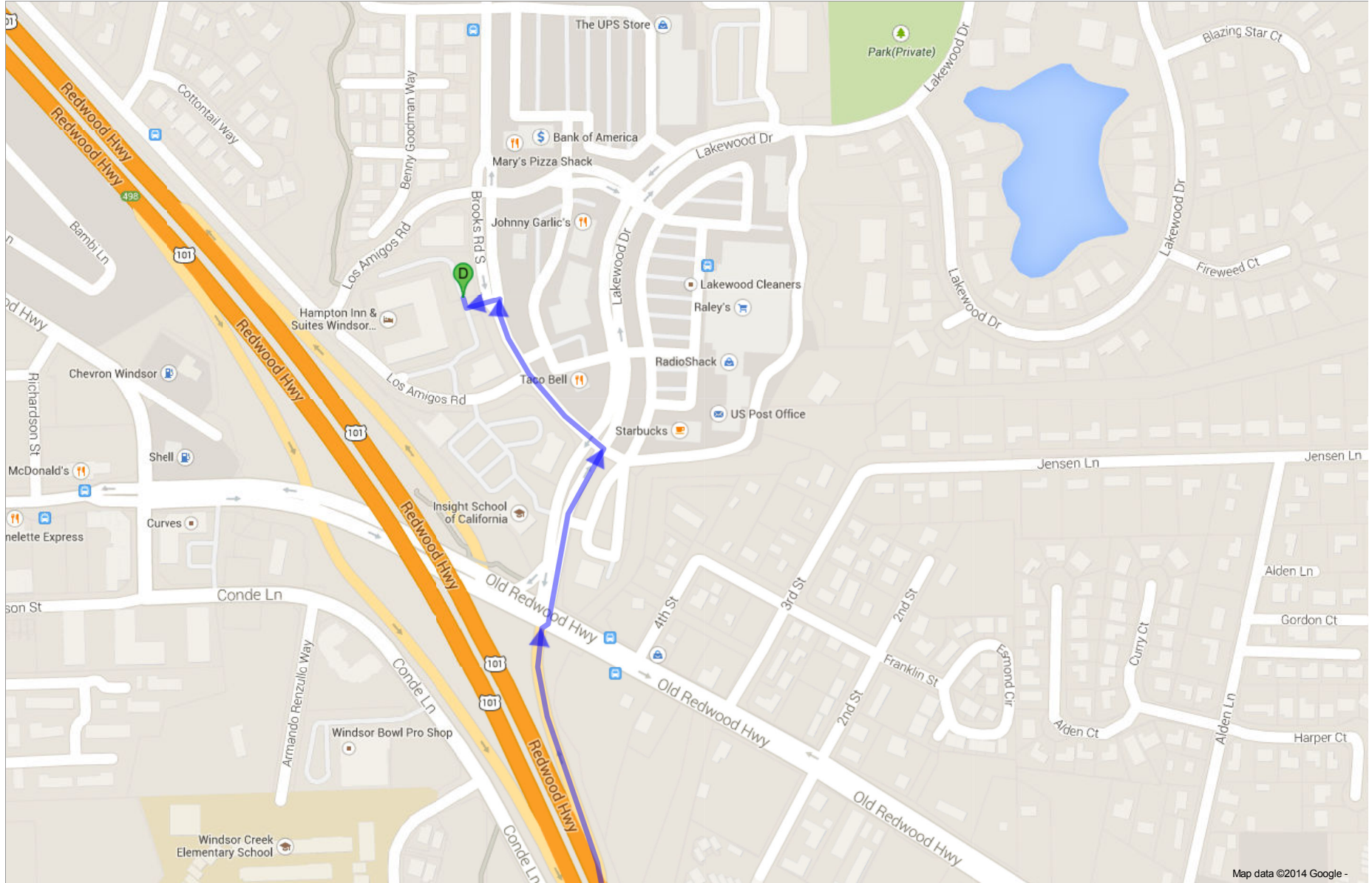
Driving directions to 8937 Brooks Rd S, Windsor, CA 95492
Via Howsley Rd, W Elverta Rd, Rd 24/E Gibson Rd, E Grant Ave, Silverado Trail N

To see all the details that are visible on the screen, use the "Print" link next to the map.

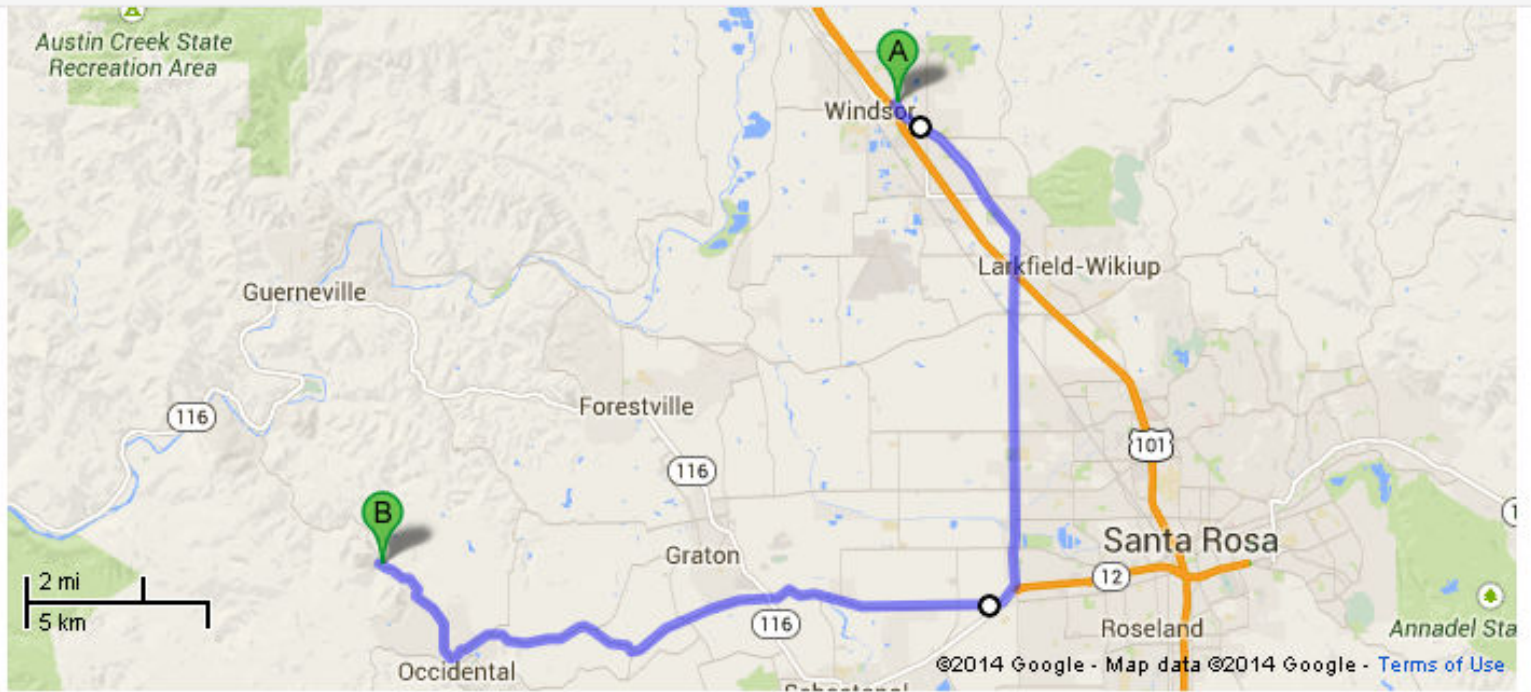


Driving directions to 8937 Brooks Rd S, Windsor, CA 95492
Via Howsley Rd, W Elverta Rd, Rd 24/E Gibson Rd, E Grant Ave, Silverado Trail N

To see all the details that are visible on the screen, use the "Print" link next to the map.



Driving directions to 8937 Brooks Rd S, Windsor, CA 95492
Via Howsley Rd, W Elverta Rd, Rd 24/E Gibson Rd, E Grant Ave, Silverado Trail N



A 8937 Brooks Rd S, Windsor, CA 95492

1. Head **south** go 30 ft
total 30 ft
-  2. Turn left toward **Brooks Rd S** go 66 ft
total 95 ft
-  3. Take the 1st right onto **Brooks Rd S** go 0.1 mi
total 0.1 mi
-  4. Take the 2nd right onto **Lakewood Dr** go 387 ft
total 0.2 mi
-  5. Take the 1st left onto **Old Redwood Hwy**
About 6 mins go 3.0 mi
total 3.2 mi
-  6. Turn right onto **Fulton Rd**
About 10 mins go 6.0 mi
total 9.2 mi
-  7. Turn right onto **Occidental Rd**
About 10 mins go 7.1 mi
total 16.4 mi
-  8. Turn right onto **Green Hill Rd**
About 2 mins go 0.8 mi
total 17.2 mi
-  9. Turn left onto **Graton Rd**
About 5 mins go 2.8 mi
total 20.0 mi
-  10. Turn right onto **Bohemian Hwy**
Destination will be on the left
About 5 mins go 2.3 mi
total 22.3 mi

B **Sonoma Canopy Tours**
6250 Bohemian Hwy, Occidental, CA 95465

**Sonoma Canopy Tours**

6250 Bohemian Hwy, Occidental, CA 95465

- | | | |
|--|---|-----------------------------|
| | 1. Head southeast on Bohemian Hwy toward Parking Lot Rd
About 5 mins | go 2.3 mi
total 2.3 mi |
| | 2. Turn left onto Graton Rd
About 5 mins | go 2.8 mi
total 5.1 mi |
| | 3. Turn right onto Green Hill Rd
About 2 mins | go 0.8 mi
total 6.0 mi |
| | 4. Turn left onto Occidental Rd
About 10 mins | go 7.1 mi
total 13.1 mi |
| | 5. Turn right onto Fulton Rd | go 479 ft
total 13.2 mi |
| | 6. Take the 1st left onto CA-12 E (signs for California 12/Santa Rosa)
About 5 mins | go 4.6 mi
total 17.8 mi |
| | 7. Turn left onto Farmers Ln
About 2 mins | go 1.0 mi
total 18.8 mi |
| | 8. Turn right onto CA-12 E/4th St
Continue to follow CA-12 E
About 27 mins | go 18.9 mi
total 37.7 mi |
| | 9. Turn left onto State Hwy 12 E/W Napa St (signs for Sonoma)
About 3 mins | go 1.0 mi
total 38.6 mi |

Total: **38.6 mi** – about **58 mins**

W Napa St

total 0.0 mi

- | | | |
|--|---|-----------------------------|
| | 10. Head south on Broadway toward McDonell St
About 2 mins | go 1.1 mi
total 1.1 mi |
| | 11. Turn left onto Napa Rd
About 6 mins | go 4.3 mi
total 5.4 mi |
| | 12. Turn left onto CA-121 N (signs for State Route 12/State Route 121/Napa)
About 7 mins | go 5.1 mi
total 10.5 mi |
| | 13. Turn left onto CA-121 N/CA-29 N (signs for State Route 121/Napa/Calistoga)
About 2 mins | go 1.5 mi
total 12.0 mi |
| | 14. Take the Imola Ave/CA-121 N exit toward Lake Berryessa | go 0.3 mi
total 12.3 mi |
| | 15. Turn right onto CA-121 N/W Imola Ave (signs for Lake Berryessa)
About 3 mins | go 1.4 mi
total 13.7 mi |
| | 16. Turn left onto Soscol Ave
About 2 mins | go 0.6 mi
total 14.3 mi |
| | 17. Slight right onto CA-121 N/Silverado Trail
About 5 mins | go 2.7 mi
total 17.0 mi |
| | 18. Turn right onto CA-121 N
About 24 mins | go 12.3 mi
total 29.3 mi |
| | 19. Continue onto CA-128 E
About 29 mins | go 19.9 mi
total 49.2 mi |
| | 20. Turn right onto Railroad Ave
About 50 secs | go 0.2 mi
total 49.4 mi |

- | | | |
|---|--|---|
|  | 21. Turn right onto Main St
Destination will be on the left | go 39 ft
total 49.4 mi |
| | | Total: 49.4 mi – about 1 hour 20 mins |
|  | Buckhorn Steakhouse
2 Main St, Winters, CA 95694 | total 0.0 mi |
| | 22. Head northeast on Main St toward Railroad Ave | go 39 ft
total 39 ft |
|  | 23. Take the 1st left onto Railroad Ave
About 1 min | go 0.2 mi
total 0.2 mi |
|  | 24. Turn right onto CA-128 E/E Grant Ave
Continue to follow CA-128 E
About 2 mins | go 1.2 mi
total 1.4 mi |
| | 25. Continue onto Russell Blvd
About 3 mins | go 2.8 mi
total 4.2 mi |
| | 26. Continue onto Co Hwy E6/Rd 93A
Continue to follow Co Hwy E6
About 10 mins | go 8.0 mi
total 12.2 mi |
|  | 27. Turn left to merge onto CA-113 N
About 6 mins | go 6.9 mi
total 19.1 mi |
|  | 28. Take the Gibson Rd exit | go 0.3 mi
total 19.4 mi |
|  | 29. Turn right onto Rd 24/E Gibson Rd
About 2 mins | go 1.2 mi
total 20.5 mi |
|  | 30. Turn left onto Co Rd 102
About 1 min | go 0.7 mi
total 21.2 mi |
|  | 31. Turn right to merge onto I-5 S
About 9 mins | go 9.7 mi
total 30.9 mi |
|  | 32. Take the exit onto CA-99 N toward Yuba City/Marysville
About 3 mins | go 3.2 mi
total 34.1 mi |
|  | 33. Take the exit toward W Elverta Rd | go 0.4 mi
total 34.5 mi |
|  | 34. Turn right onto W Elverta Rd
About 11 mins | go 7.9 mi
total 42.4 mi |
|  | 35. Turn left onto Watt Ave
About 4 mins | go 2.6 mi
total 45.0 mi |
|  | 36. Turn right onto Baseline Rd
About 2 mins | go 1.8 mi
total 46.8 mi |
|  | 37. Turn left onto Fiddymment Rd
About 8 mins | go 6.2 mi
total 53.0 mi |
|  | 38. Turn right onto Athens Ave
About 3 mins | go 2.3 mi
total 55.3 mi |
|  | 39. Turn left onto Industrial Ave
About 2 mins | go 1.7 mi
total 57.0 mi |
| | 40. Continue onto Old Hwy 65
About 53 secs | go 0.5 mi
total 57.5 mi |
|  | 41. Turn right onto Sterling Pkwy (signs for Sterling Parkway) | go 0.3 mi
total 57.8 mi |

- | | | |
|---|---|----------------------------|
|  | 42. Turn right onto E Joiner Pkwy | go 0.3 mi
total 58.1 mi |
|  | 43. Turn left onto Del Webb Blvd
About 2 mins | go 0.8 mi
total 58.9 mi |
|  | 44. Turn right onto Orchard Creek Ln | go 0.1 mi
total 59.0 mi |
|  | 45. Turn left
Destination will be on the left | go 144 ft
total 59.0 mi |

Total: **59.0 mi** – about **1 hour 14 mins**



Orchard Creek Lodge

965 Orchard Creek Ln, Lincoln, CA 95648

These directions are for planning purposes only. You may find that construction projects, traffic, weather, or other events may cause conditions to differ from the map results, and you should plan your route accordingly. You must obey all signs or notices regarding your route.

Map data ©2014 Google

Directions weren't right? Please find your route on maps.google.com and click "Report a problem" at the bottom left.